




# NAKURU COUNTY COVID 19 SITUATION DASHBOARD



## Cases

**227**

## Recoveries

**61**

## Deaths

**5**

## On Treatment

**42**

PGH: 19  
Naivasha: 10  
Langalanga: 13

## Home Based Care


**51**

Discharged: 24  
Current on HBC: 27

Case Fatality Rate = 2.2% Attack Rate=10.0/100,000

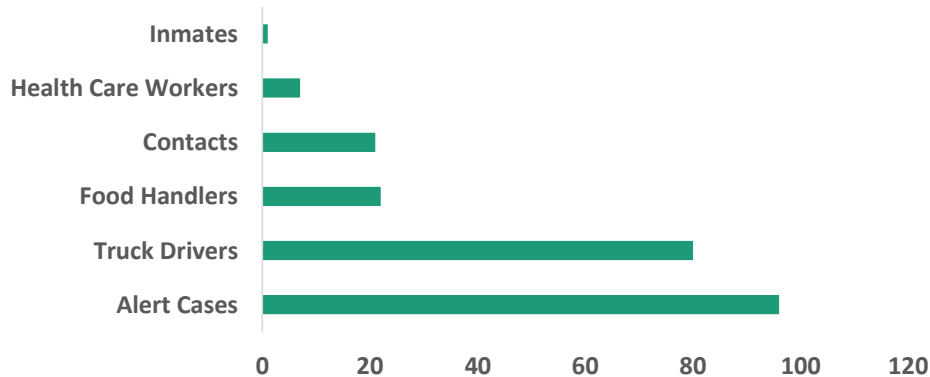
## Positive Cases By Gender

**170** (75%)  
1 – 66 years



**57** (25%)  
8 to – 72 years

## Distribution of Positive Cases



**570,759**  
Screened



**6162**  
Tests Done

**227**  
Positive

**5935**  
Negative

**879**

Contacts Traced and Quarantined

**637**  
Completed  
Quarantine

**8**  
Under  
Mandatory  
Quarantine

**216**  
Under  
Self  
Quarantine

This fact sheet is made possible by the support of the American people through the United States Agency for International Development (USAID). The contents of this information product are the sole responsibility of Nakuru County and do not necessarily reflect the views of the views of USAID or the United States Government.

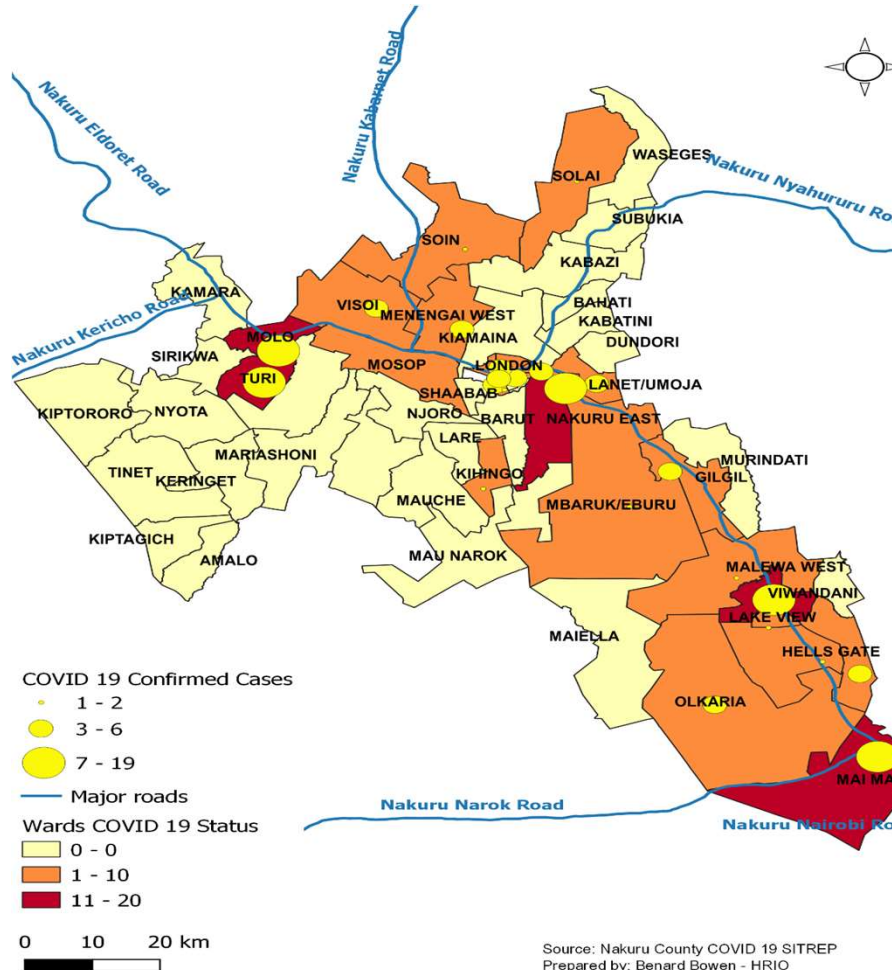


**TUPIME KAUNTI  
PROJECT**

# NAKURU COUNTY COVID-19 SITUATION UPDATE

22<sup>nd</sup> July 2020

Source: SITREP 21<sup>st</sup> July 2020



10 out of 11 sub counties have a positive case

Only Kuresoi South Sub county does not have a positive COVID19 confirmed case

22 Wards out of 55 wards have a positive case

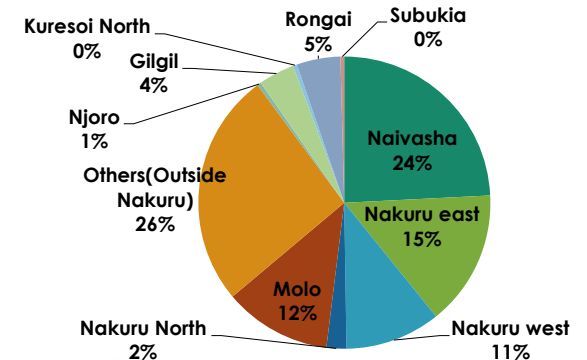
Local transmission (74%) is along the Naivasha Eldoret Highway

Mai Mahiu, Turi, Naivasha Viwandani and Nakuru East Biashara wards carry the burden of county positive cases

12 cases traced and isolated not in our line list

Sub County	Total on HBC	Recovered	On care
Naivasha	13	7	6
Molo	26	17	9
Nakuru East	8	0	8
Nakuru West	2	0	2
Rongai	1	0	1
Gilgil	2	0	2
<b>TOTAL</b>	<b>51</b>	<b>24</b>	<b>25</b>

Distribution of COVID 19 cases by sub county n=227



**USAID**  
FROM THE AMERICAN PEOPLE

**TUPIME KAUNTI PROJECT**