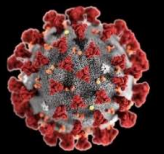




NAKURU COUNTY COVID 19 SITUATION DASHBOARD



July 29th, 2020

Cases

308

Recoveries

67

Deaths

10

On Treatment

53

PGH: 16
Naivasha: 13
Langalanga: 23
Poly Clinic Hosp: 1

Home Based Care

60

Discharged: 24
Current on HBC: 36

Case Fatality Rate = 3.2% Attack Rate=13.6/100,000

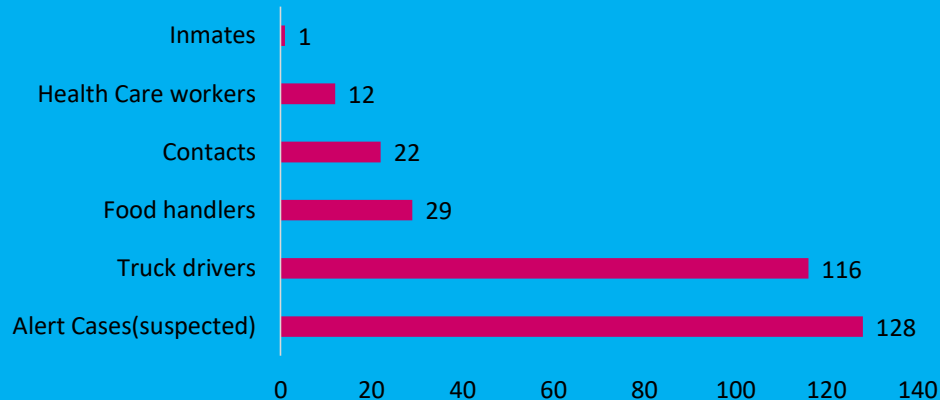
Positive Cases By Gender

245 (79%)
1 – 80 years



63 (21%)
8 to – 72 years

Distribution of 308 Positive COVID19



570,759
Screened



6663
Tests Done

308
Positive

6355
Negative

890

Contacts Traced and Quarantined

645
Completed
Quarantine

0
Under
Mandatory
Quarantine

245
Under
Self
Quarantine

This fact sheet is made possible by the support of the American people through the United States Agency for International Development (USAID). The contents of this information product are the sole responsibility of Nakuru County and do not necessarily reflect the views of the views of USAID or the United States Government.



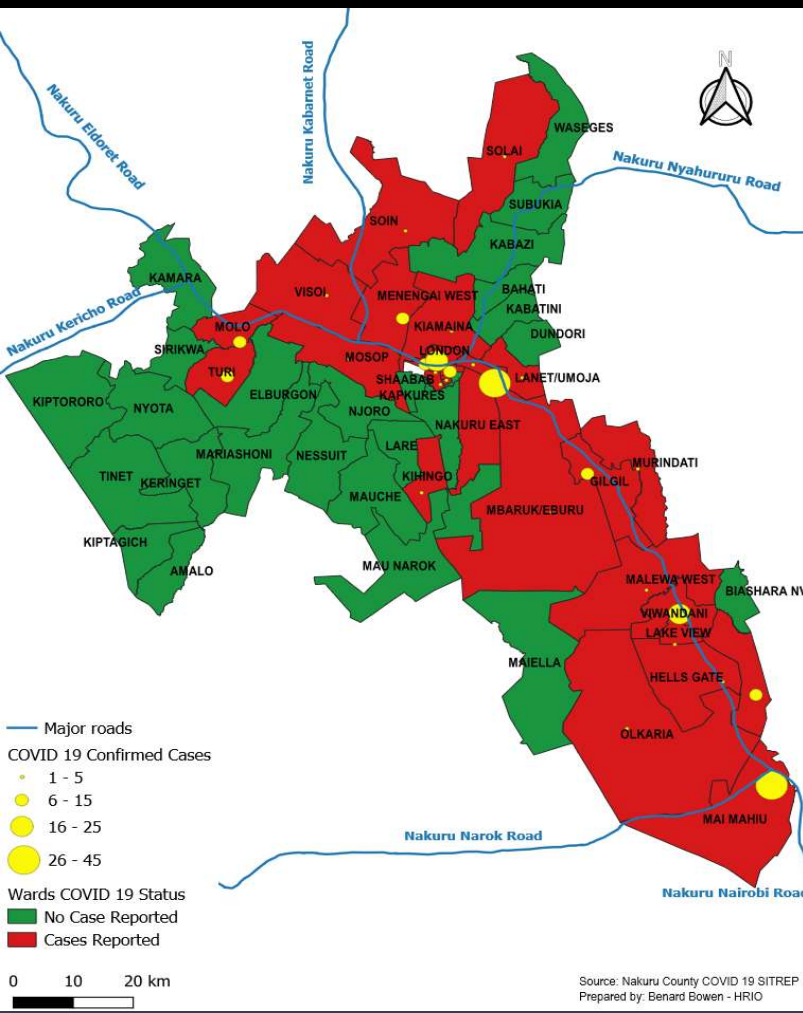
USAID
FROM THE AMERICAN PEOPLE

**TUPIME KAUNTI
PROJECT**

NAKURU COUNTY COVID-19 SITUATION UPDATE

29th July 2020

Source: SITREP 29th July 2020



10 out of 11 sub counties have at least one positive case

0

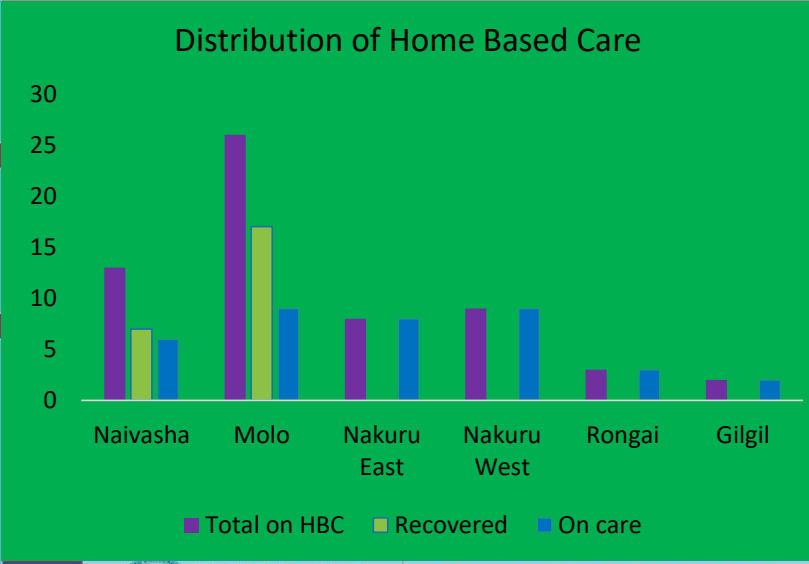
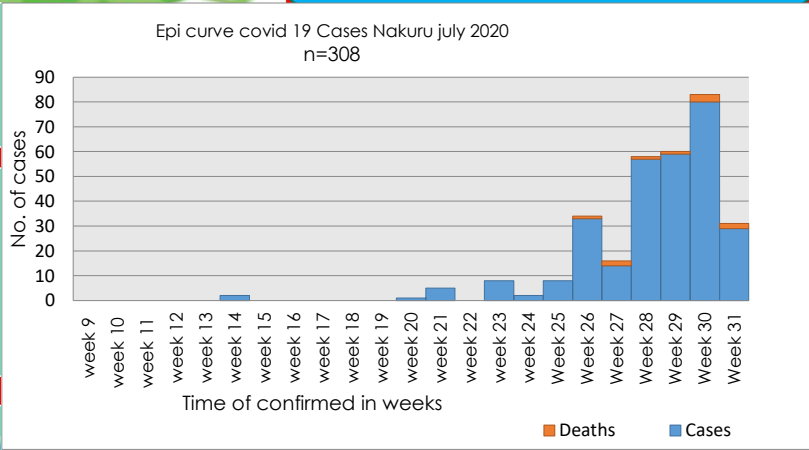
Only Kuresoi South sub county does not have a positive case so far

County Burden of positive cases are in Naivasha, Nakuru East, Nakuru west, Molo and Rongai sub counties

Transmission of COVID19 is traced along the Naivasha Eldoret Highway

Hot spots

Mai Mahiu ward , Viwandani in Naivasha, Biashara ward in Nakuru East, Mau summit, Kikopey and Saalga



This fact sheet is made possible by the support of the American people through the United States Agency for International Development (USAID). The contents of this information product are the sole responsibility of Nakuru County and do not necessarily reflect the views of the views of USAID or the United States Government.

