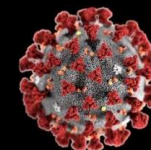




NAKURU COUNTY COVID 19 SITUATION DASHBOARD



2nd August 2020

Cases

435

Recoveries

70

Deaths

10

On Treatment

46

PGH: 13
Naivasha: 13
Langalanga: 20

Home Based Care

78

Discharged: 25
Current on HBC: 53

Case Fatality Rate = 2.2% Attack Rate=19.2/100,000

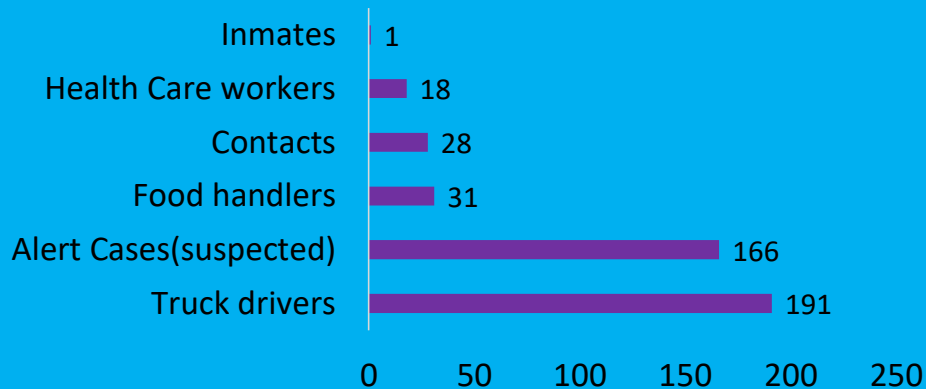
Positive Cases By Gender

350 (80%)
1 – 80 years



85 (20%)
8 to – 72 years

Distribution of 435 COVID19 confirmed cases



570,759
Screened



7178
Tests Done

435
Positive

6743
Negative

890

Contacts Traced and Quarantined

645
Completed
Quarantine

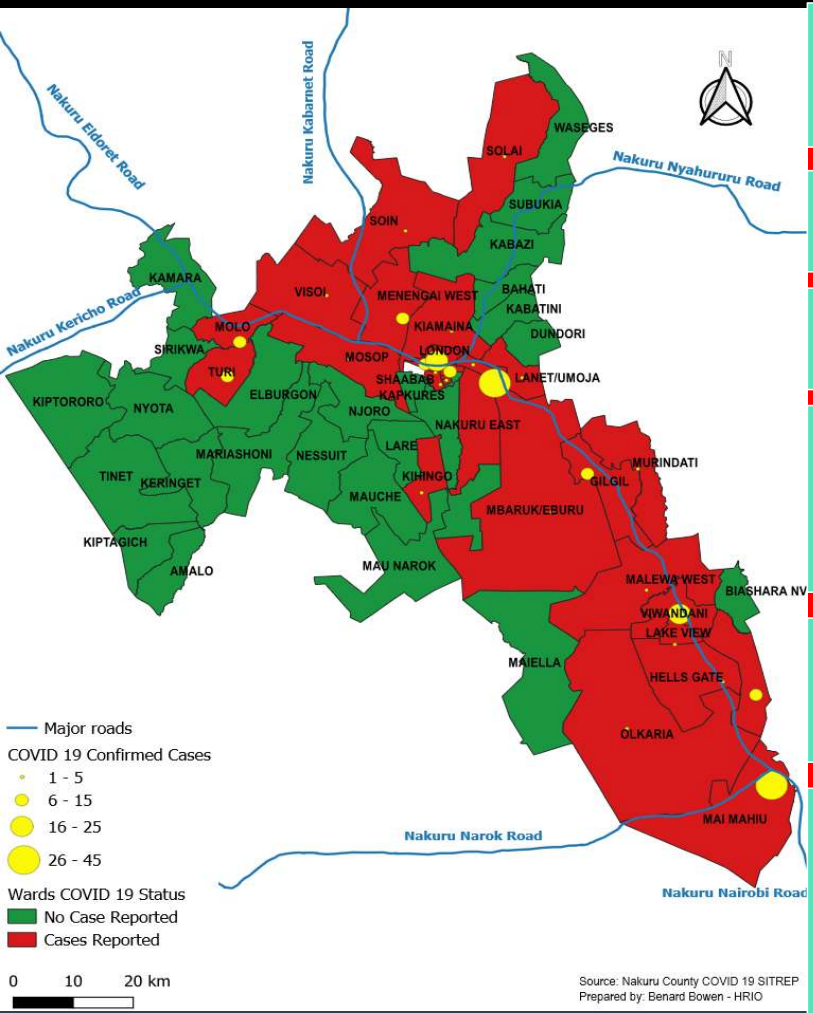
0
Under
Mandatory
Quarantine

245
Under
Self
Quarantine

NAKURU COUNTY COVID-19 SITUATION UPDATE

2nd August 2020

Source: SITREP 2nd August 2020



10 out of 11 sub counties have at least one positive case

Only Kuresoi South sub county does not have any positive case

33% of cases are in Naivasha sub county

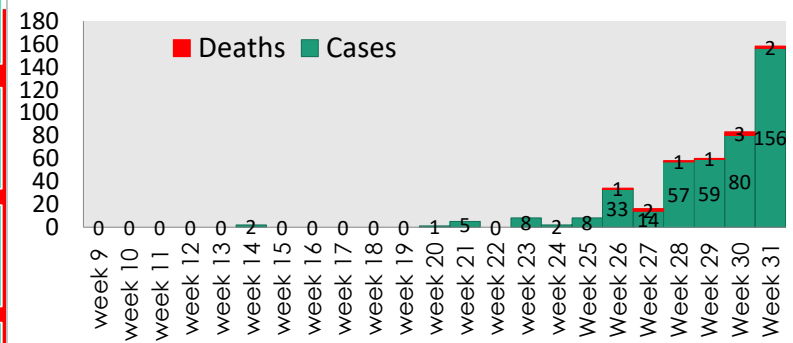
County Burden of positive cases are in Naivasha, Nakuru East, Nakuru west, Molo and Rongai sub counties

Transmission of COVID19 is traced along the Naivasha Eldoret Highway

Hot spots
Mai Mahiu ward , Viwandani in Naivasha, Biashara ward in Nakuru East, Mau summit, Kikopey and Saalga

EPI CURVE COVID19 CASES NAKURU AUGUST 2020

N=435



Sub County	Total on HBC	Recovered	On care
Naivasha	13	7	6
Molo	26	17	9
Nakuru East	13	1	12
Nakuru West	9	0	9
Rongai	11	0	11
Gilgil	4	0	4
Nakuru North	2	0	2
TOTAL	78	25	53

This fact sheet is made possible by the support of the American people through the United States Agency for International Development (USAID). The contents of this information product are the sole responsibility of Nakuru County and do not necessarily reflect the views of the views of USAID or the United States Government.

