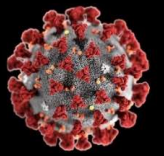




NAKURU COUNTY COVID 19 SITUATION DASHBOARD



5th August 2020

Cases

464

Recoveries

71

Deaths

10

On Treatment

33

PGH: 13
Naivasha: 1
Langalanga: 19

Home Based Care


78

Discharged: 25
Current on HBC: 53

Case Fatality Rate = 2.1% Attack Rate=20.5/100,000

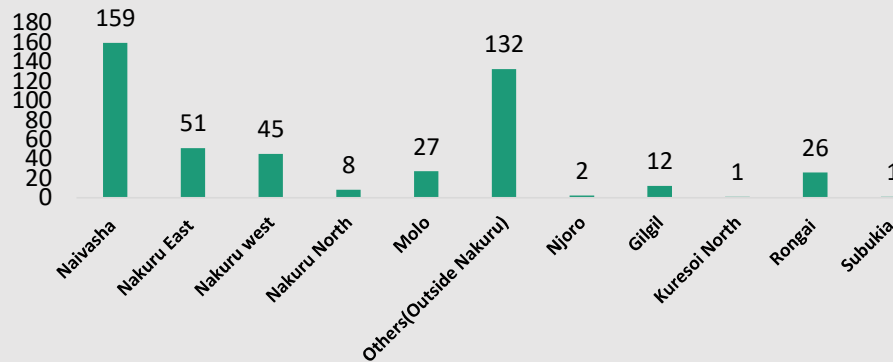
Positive Cases By Gender

374 (80%)
1 – 80 years



90 (20%)
8 to – 72 years

Distribution of COVID19 Cases per sub county



570,759
Screened



7434
Tests Done

464
Positive

6970
Negative

912

Contacts Traced and Quarantined

645
Completed
Quarantine

0
Under
Mandatory
Quarantine

267
Under
Self
Quarantine

This fact sheet is made possible by the support of the American people through the United States Agency for International Development (USAID). The contents of this information product are the sole responsibility of Nakuru County and do not necessarily reflect the views of the views of USAID or the United States Government.



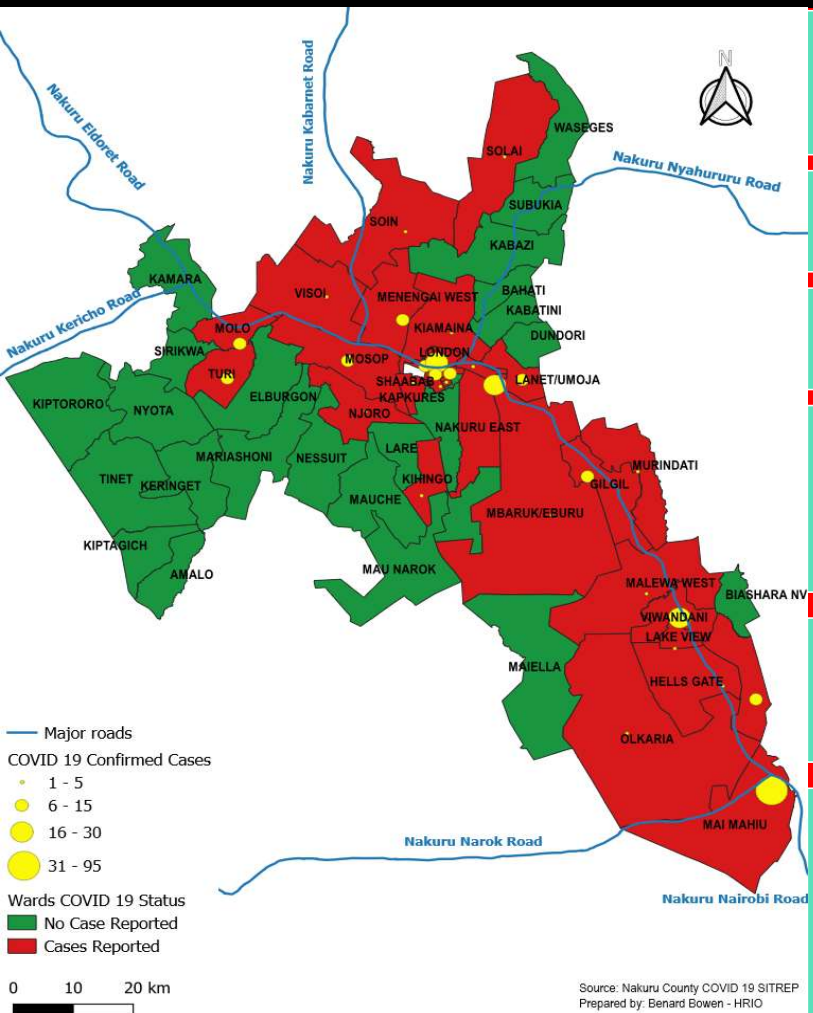
USAID
FROM THE AMERICAN PEOPLE

**TUPIME KAUNTI
PROJECT**

NAKURU COUNTY COVID-19 SITUATION UPDATE

5th August 2020

Source: SITREP 5th August 2020



10 out of 11 sub counties have at least one COVID19 positive case

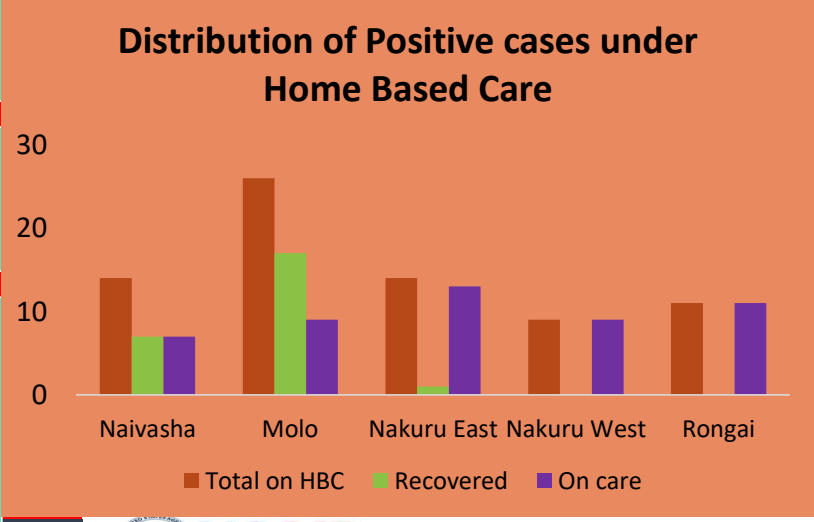
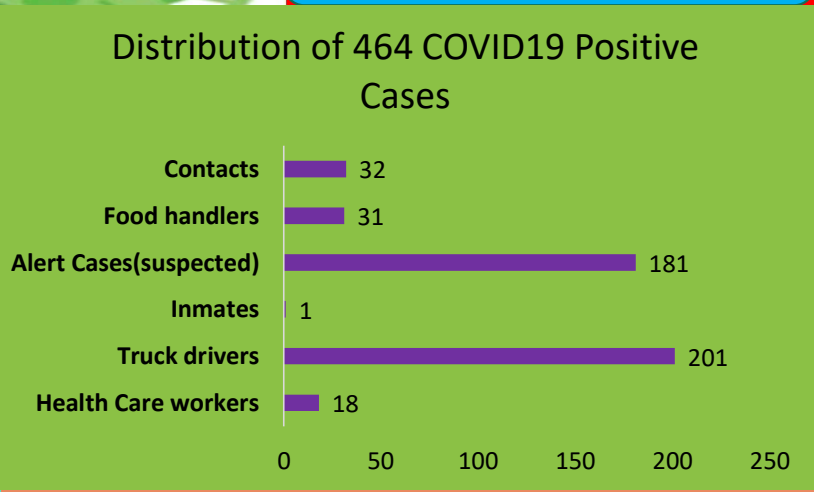
Only Kuresoi South sub county does not have any positive case

32% of all positive COVID19 cases are in Naivasha sub county

County Burden of positive cases are in Naivasha, Nakuru East, Nakuru west, Molo and Rongai sub counties

Transmission of COVID19 is traced along the Naivasha – Nakuru - Eldoret Highway

Hot spots
Mai Mahiu ward , Longonot, Gilgil, Kikopey, Pipeline, Nakuru town, Saalga, molo and mau summit



This fact sheet is made possible by the support of the American people through the United States Agency for International Development (USAID). The contents of this information product are the sole responsibility of Nakuru County and do not necessarily reflect the views of the views of USAID or the United States Government.

